

CITY OF BRADFORD METROPOLITAN DISTRICT COUNCIL
SECTION 90C HIGHWAYS ACT 1980
CONSTRUCTION OF ROAD HUMPS
HIGHFIELD ROAD, (WOODSLEY ROAD TO WENDRON WAY), BRADFORD

Notice is hereby given pursuant to Section 90C of the Highways Act 1980 that City of Bradford Metropolitan District Council proposes to construct road humps under its powers contained in the Highways Act 1980 on Highfield Road (Woodsley Road to Wendron Way), Bradford. The Locations, Nature and Dimensions of the proposed road humps will be as follows: -

Road	Location	Type of Feature	Total Number	Dimensions
Highfield Road	Adjacent to property No. 133	Flat top road hump	1	12.5m wide 9.0m long 75mm high
Highfield Road	Adjacent to property No. 137	Blacktop cushions	3	1.9m wide 1.9m long 75mm high
Highfield Road	Adjacent to property No. 143	Blacktop cushions	4	1.9mm wide 1.9mm long 75mm high

A copy of Drawing Number:- HS-TRSS-105349-JH01.4 showing the affected roads may be examined during normal office hours at the Customer Services Reception, Ground Floor, City Hall, Bradford, BD1 1HY or examined on the council web site at <https://www.bradford.gov.uk/transport-and-travel/highways/traffic-calming-and-pedestrian-crossings> or obtained from Senior Engineer, James Haigh, Traffic and Road Safety South, by telephone on 07816 355140 or by email james.haigh@bradford.gov.uk quoting reference number HS/TRSS/105349/JH01.4.

If you wish to object to the proposed road humps you should send the grounds for your objection in writing either by post to the address below or by e-mail to legalobjections@bradford.gov.uk to be received no later than 12 noon on Friday 10th February 2023 quoting reference:- CORP/PCD/AK/413064.

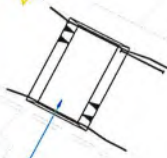
Dated: 19th January 2023

Director of Legal and Governance
Legal and Democratic Services
City of Bradford Metropolitan District Council
City Hall
BRADFORD
BD1 1 HY



Buildouts retained from previous version of scheme
loss of 4 spaces





School Keep Clear markings to replace existing double yellow lines




Proposed plateau with no effect on parking

Proposed new parking bay following the removal of School Keep Clear markings 7 space increase

Key

-  Proposed buildouts
-  Proposed speed cushions
-  Proposed double yellow lines
-  Proposed School Keep Clear markings

Reproduced from the OS MasterMap by permission of Ordnance Survey on behalf of the Controller of His Majesty's Stationary Office.
© Crown Copyright 2022. All rights reserved.
Licence number 100019304

 City of BRADFORD METROPOLITAN DISTRICT COUNCIL Department of Place Strategic Director: Jason Longhurst	Project Proposed Traffic Calming Highfield Road	Drawing Title Proposed layout of traffic calming and 20mph limit
	Client Highfield Road	Released Date Dec 22
Design Scale 1:1000 Engineer in Contact Richard Geider B.Eng(Hons), I.Eng, MICE	Drawn JH	Checked AS
Approved Date	Date Dec 22	Date Dec 22
A Original Revision	Inits Date	Date Dec 22